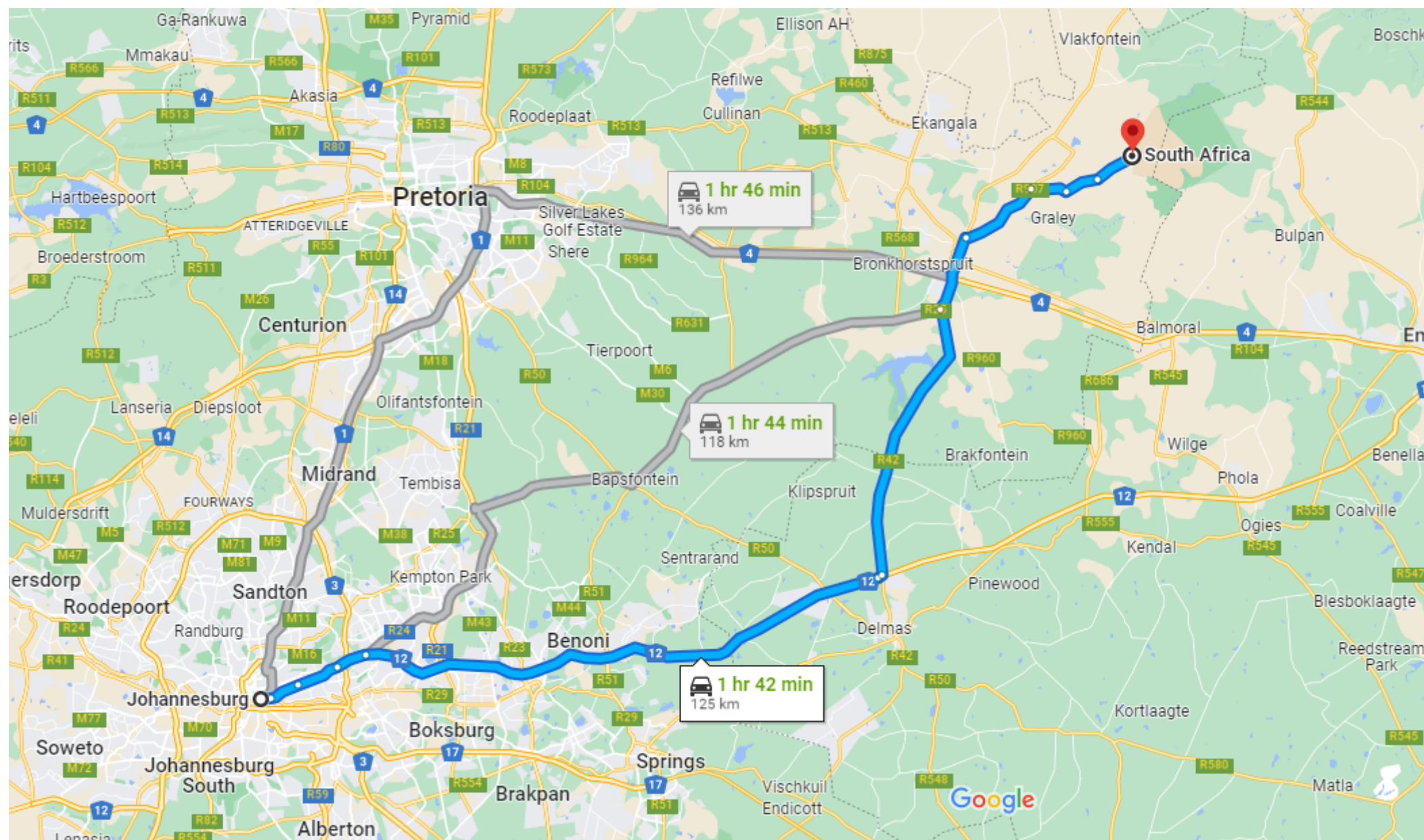




## Johannesburg to City of Tshwane Metropolitan Municipality

Drive 125 km, 1 hr 42 min






Map data ©2022 AfriGIS (Pty) Ltd 10 km

## Johannesburg

## Drive along N12 and R42

1 hr 27 min (114 km)

- ↑ 1. Head east on Albertina Sisulu Rd/Market St toward Delfers St  
950 m
- ↩ 2. Use the left 2 lanes to turn slightly left to stay on Albertina Sisulu Rd/Market St  
[Continue to follow Albertina Sisulu Rd](#)  
3.2 km
- ↩ 3. Use any lane to turn slightly left to stay on Albertina Sisulu Rd  
 Toll road  
4.4 km
- ↑ 4. Continue onto R24 (signs for N12)  
 Toll road  
3.2 km
- ↑ 5. Continue onto N12  
 Toll road  
55.9 km
- ↩ 6. Take exit 477 for R42 toward R25/Delmas/Bronkhorstspuit  
500 m
- ↩ 7. Turn left onto R42  
29.1 km
- ↪ 8. Turn right onto R25  
7.9 km
- ↪ 9. Turn right onto R907  
8.7 km

## Drive to your destination

15 min (11.6 km)

- 10. Turn right  
3.7 km
- ↑ 11. Continue straight  
3.5 km
- 12. Turn right  
65 m
- ↶ 13. Slight left  
4.2 km
- ↗ 14. Slight right  
160 m

### City of Tshwane Metropolitan Municipality

These directions are for planning purposes only. You may find that construction projects, traffic, weather, or other events may cause conditions to differ from the map results, and you should plan your route accordingly. You must obey all signs or notices regarding your route.